
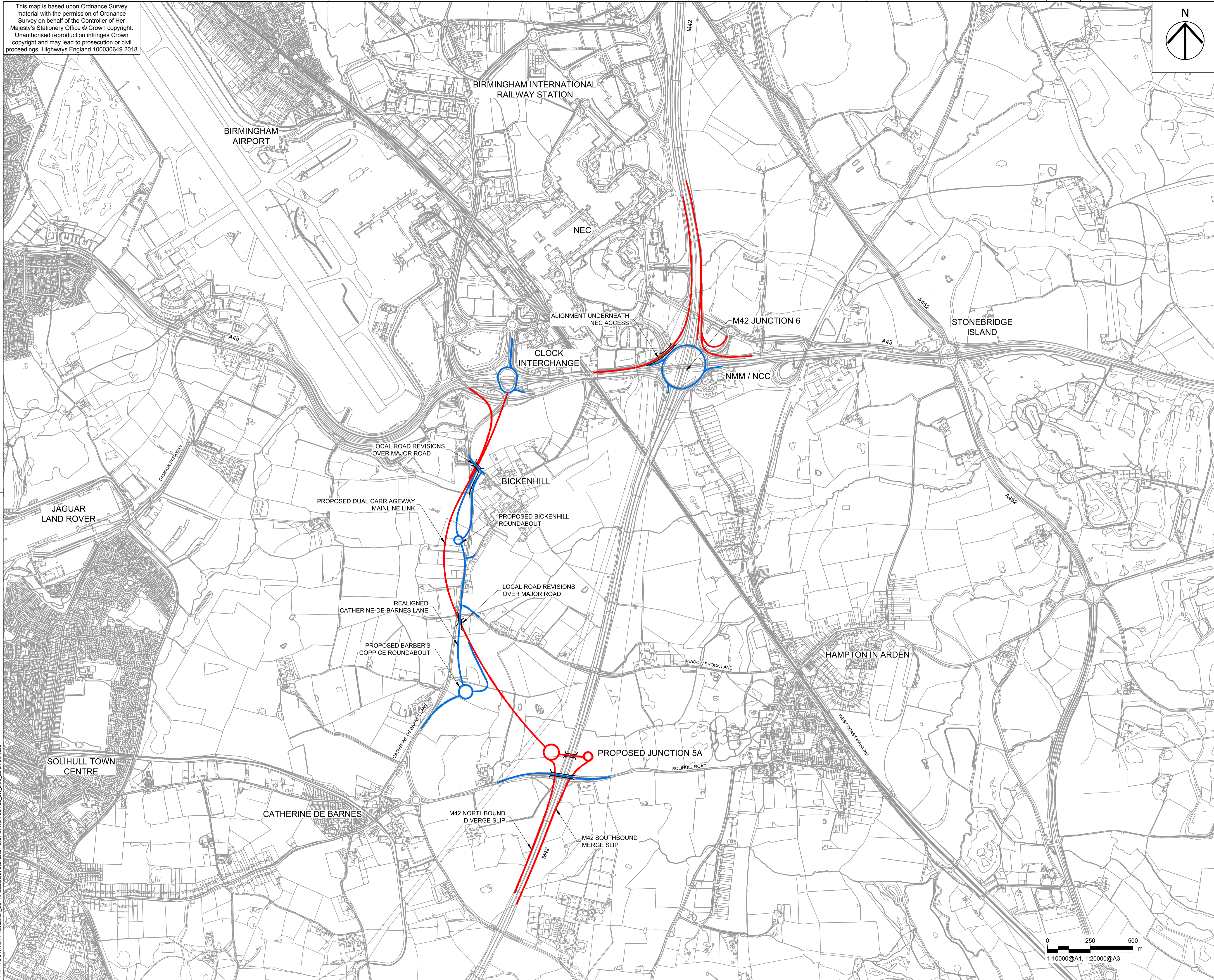


This map is based upon Ordnance Survey material with the permission of Ordnance Survey on behalf of the Controller of Her Majesty's Stationery Office © Crown copyright. Unauthorised reproduction infringes Crown copyright and may lead to prosecution or civil proceedings. Highways England 100030649 2018



- NOTES
- DO NOT SCALE FROM THIS DRAWING.
- LEGEND
- PROPOSED ALIGNMENT OPTION 1B
  - PROPOSED ALIGNMENT OPTION 1B (LOCAL ROADS AND JUNCTIONS)
  - PROPOSED INDICATIVE STRUCTURES



|                  |    |       |          |        |
|------------------|----|-------|----------|--------|
| First Issue      | PK | JF    | 30/11/18 | P01    |
| Revision Details | By | Check | Date     | Suffix |

Purpose of issue  
**DCO SUBMISSION**

Client  
Highways England  
Floor 5  
Two Colmore Square  
38 Colmore Circus  
B4 6BN



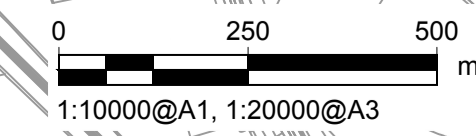
Development Consent Order Number  
**TR010027**

Project Title  
**M42 JUNCTION 6 IMPROVEMENT**

Drawing Title  
**FIGURE 4.7 - OPTION 1B PREFERRED ROUTE ANNOUNCEMENT SCHEMATIC LAYOUT**

|                      |                     |         |          |          |
|----------------------|---------------------|---------|----------|----------|
| Designed             | Drawn               | Checked | Approved | Date     |
| MWA                  | PK                  | RKR     | JF       | 30/11/18 |
| Internal Project No. | Subsidiary          |         |          |          |
| 60543032             | D7                  |         |          |          |
| Scale @ A1           | Zone                |         |          |          |
| 1:10000              | Scheme Wide General |         |          |          |

THIS DOCUMENT HAS BEEN PREPARED PURSUANT TO AND SUBJECT TO THE TERMS OF AECOM'S APPOINTMENT BY ITS CLIENT. AECOM ACCEPTS NO LIABILITY FOR ANY USE OF THIS DOCUMENT OTHER THAN BY ITS ORIGINAL CLIENT OR FOLLOWING AECOM'S EXPRESS AGREEMENT TO SUCH USE, AND ONLY FOR THE PURPOSES FOR WHICH IT WAS PREPARED AND PROVIDED.



|                |                      |              |          |     |
|----------------|----------------------|--------------|----------|-----|
| Drawing Number | Highways England PIN | I Originator | I Volume | Rev |
| HE551485       | -ACM                 | -GEN-        |          | P01 |
| Location       | I Type               | I Role       | I Number |     |
| ZZ_SW_DCO_ZZ   | -SK-DC-0032          |              |          |     |

Plot Date: Wednesday, December 13, 2018, 3:12:07 PM  
 File Name: C:\P\WORKING\AECOM\_EU\PARADES\K\003788\81485-ACM-GEN-ZZ\_SW\_DCO\_ZZ\_SK-DC-0032